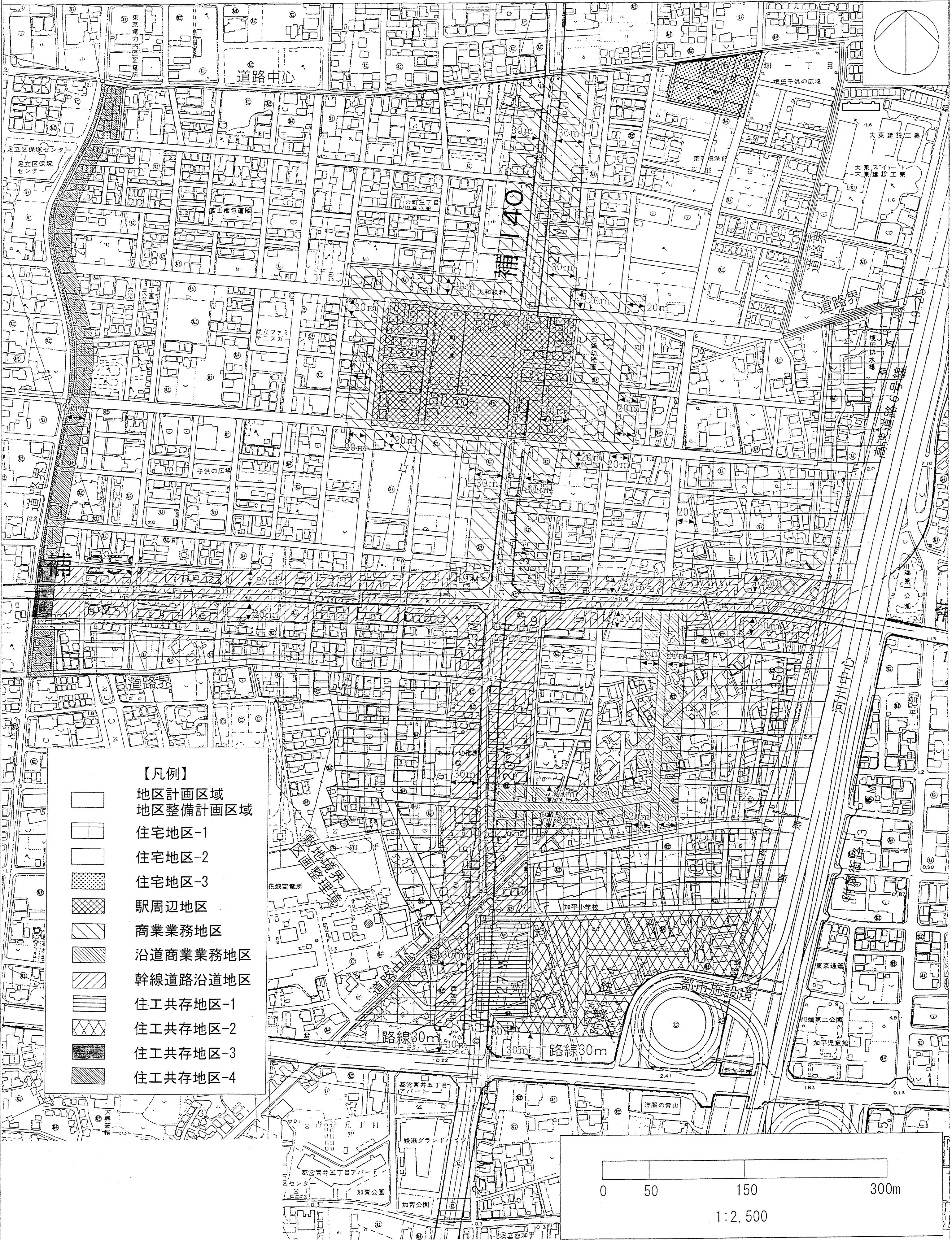

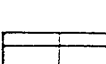
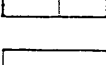


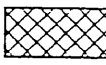
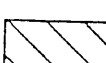

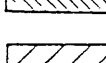
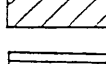





東京都都市計画地区計画 六町地区地区計画 計画図1 (足立区決定)



【凡例】

-  地区計画区域
-  地区整備計画区域
-  住宅地区-1
-  住宅地区-2
-  住宅地区-3
-  駅周辺地区
-  商業業務地区
-  沿道商業業務地区
-  幹線道路沿道地区
-  住工共存地区-1
-  住工共存地区-2
-  住工共存地区-3
-  住工共存地区-4

0 50 150 300m

1:2,500